

Zeitschrift: Schweizerische mineralogische und petrographische Mitteilungen =
Bulletin suisse de minéralogie et pétrographie

Band: 85 (2005)

Heft: 2-3: Central Alps

Anhang: Tectonic and Petrographic Map of the Central Lepontine Alps
(1:100'000). Carta geologica speciale N. 127. (Swiss topographic map
sheet 43 Sopra Ceneri). Federal Office of Topography swisstopo,
Wabern

Autor: Berger, A. / Mercolli, I.

Nutzungsbedingungen

Die ETH-Bibliothek ist die Anbieterin der digitalisierten Zeitschriften. Sie besitzt keine Urheberrechte an den Zeitschriften und ist nicht verantwortlich für deren Inhalte. Die Rechte liegen in der Regel bei den Herausgebern beziehungsweise den externen Rechteinhabern. [Siehe Rechtliche Hinweise.](#)

Conditions d'utilisation

L'ETH Library est le fournisseur des revues numérisées. Elle ne détient aucun droit d'auteur sur les revues et n'est pas responsable de leur contenu. En règle générale, les droits sont détenus par les éditeurs ou les détenteurs de droits externes. [Voir Informations légales.](#)

Terms of use

The ETH Library is the provider of the digitised journals. It does not own any copyrights to the journals and is not responsible for their content. The rights usually lie with the publishers or the external rights holders. [See Legal notice.](#)

Download PDF: 22.01.2025

ETH-Bibliothek Zürich, E-Periodica, <https://www.e-periodica.ch>

TECTONIC AND PETROGRAPHIC MAP OF THE

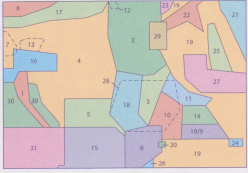
1:100 000

Compiled by:
Alfons Berger and Ivan Mercogli

TOPOGRAPHY: NATIONAL MAP OF SWITZERLAND 1:100 000

Map sheet 43 Sopra Ceneri

Maps used for compilation



1. Preiswerk 1912; 2. Jenny et al. 1923; 3. König 1926; 4. Preiswerk et al. 1936;
5. Casanova 1939; 6. Knudskjeld et al. 1939; 7. Huter 1945; 8. Siegel 1962; 9. Ber-
ner 1965; 10. Bruggmann 1965; 11. Walker 1965; 12. Egli 1966; 13. Burchfiel 1971-
14. Hany 1972; 15. Baccin et al. 1976; 16. Keller & Winkler 1978; 17. Probst 1980;
18. Cudini 1981; 19. Morassut & Scluse 1988; 20. Schindler 1989; 21. Schärer
1990; 22. Mavret-Dumina 1994; 23. Sonnenmann 1994; 24. Berger 1995; 25.
Menzner et al. 1996; 26. Schumacher 1997; 27. Huber 1998; 28. Nagel et al. 2002;
29. Hoopfer et al. 2003; 30. Gasser & Winkler in press; 31. Thöni et al. in press
New data: A. Berger, T. Bauri, M. Engi, A. Groszkowski, U. Leimold, A. Pfiffner

ISBN 978-3-302-40008-2



Topographic base 2001
© 2006 Federal Office of Topography, 3084 Wabern

Reproduction and transformation of this map or of parts of
it in analogical or numerical form are subordinate to the
authorization of the Federal Office of Topography, except if

Scale 1:100 000
1000m 0 1 2 3 4 5 6 7 8 9
Existence of the contour EDm

THE CENTRAL LEPONTINE ALPS

Published by the Federal Office of Topography, Swiss Geological Survey
with support of the Swiss National Science Foundation
Edited by the Swiss Geological Commission
and the Swiss Geotechnical Commission

1:100 000

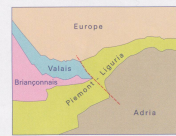
Editor: A. BAUMEIER

Carta geologica speciale N° 127, 2006

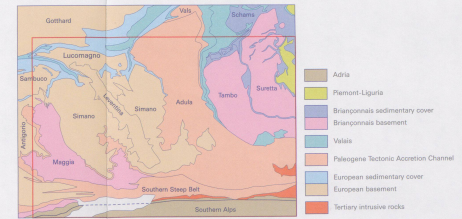


<p>Adria</p> <p>Sesia Zone 1 Polycyclic gneisses of various compositions, amphibolite and ultramafic rock</p> <p>Canavese Zone 2 Gneisses of various compositions and lenses of calcareous schist, mainly mylonitic</p> <p>Tonale Series 3 Mylonite of metametamorphic mafic and granitic gneisses</p> <p>Val Colla Zone 4 Mainly dolomites with subordinate calcareous sediment 5 Polycyclic gneisses of various compositions and amphibolite</p> <p>Strona-Ceneri Zone 6 Polycyclic gneisses of various compositions and amphibolite</p> <p>Ivrea Zone 7 Polycyclic high-grade gneisses «Kraigang» 8 Metagabbro and metadolite, Mafic Complex 9 Palaeozoic</p> <p>Piemont-Liguria</p> <p>Avers Nappe 10 Calcareous micashist Jurassic-Cretaceous</p> <p>Zone of Zermatt-Saas Fee 11 Metagabbro, ultramafic rock and gneiss</p> <p>Briançonnais</p> <p>Schams Nappes 12 Low-grade metamorphic calcareous and siliceous sediment, dolomite, serpentinite, breccia and flysch 13 Late Cretaceous</p> <p>Areua-Bruschghorn Zone 14 Low-grade metamorphic siliceous and calcareous sediment, dolomite, serpentinite (Carnotomus-Boisec) interlayered with gneiss</p> <p>Khoren Mélangé 15 Calcareous micashist, quartzite, gneiss, marble and gneissiferous</p> <p>Suretta Nappe 16 Metacarbonate 17 Quartzite 18 Metapsammite to metapsaphic gneiss 19 Post-orogenic granitoid (72a) Rufa Porphyry 20 Post-orogenic granitoid (25a) Tuzon Granite 21 Polycyclic gneisses of various compositions and amphibolite</p> <p>Tambo Nappe 22 Quartzite and metacarbonate 23 Metapsammite to metapsaphic gneiss 24 Post-orogenic granitoid (25a) Tuzon Granite 25 Polycyclic gneisses of various compositions and amphibolite</p> <p>Monte Rosa Nappe 26 Two-mica pyroclastic, granitic gneiss: Monte Rosa Gneiss (260 Ma, Frey et al. 1998)</p> <p>Maggia Nappe 27 Monoclinic biotite gneiss with biotite nests: Cocco Gneiss (275 Ma, Alippi et al. 1985), Linoconic gneiss gneiss: Favosite Gneiss (240-250 Ma, Alippi et al. 1985)</p> <p>Portulao Unit 28 Strongly deformed granitic and metametamorphic gneiss: «Pheasant» Nappe</p> <p>Vogorno Unit 29 Banded gneiss</p> <p>Vogorno Unit 30 Polycyclic gneisses of various compositions and amphibolite: Gaggia Unit, Two-mica granitic gneiss, Vogorno Gneiss</p>	<p>Valais</p> <p>Chiavenna Ophiolite Zone 31 Marble 32 Metabasalt 33 Metagabbro 34 Metagabbro 35 Metapelite</p> <p>Tomil Nappe 36 Calcareous micashist, metapelite and metabasite 37 Cretaceous</p> <p>Grave Nappe 38 Calcareous micashist, metapelite and metabasite (S3) Ron, Moira and Lavertina units «Sotto Schafers» Cretaceous</p> <p>Grave-Tomil Mélangé 39 Breccia, quartzite, marble and metabasite «Gefällberg» Jurassic</p> <p>Aul Nappe 40 Metasediment, metabasalt (low level) and serpentinite, Triassic-Jurassic</p> <p>Paleogene Tectonic Accretion Channel Paleogeographically heterogeneous fragments accreted at depth along subduction boundary</p> <p>Upper Vals Mélangé 41 Mainly dolomitic micashist and gneissiferous (probably Jurassic) interlayered with rare dolomitic marble (Rissac) and gneiss</p> <p>Lower Vals Mélangé 42 Dolomitic marble, subordinate calcareous micashist and gneissiferous (Rissac-Jurassic) interlayered with gneiss</p> <p>Southern Steep Belt 43 Zones of <i>Bellinzona-Davos</i>, <i>Arbedo-Mergocice</i> and <i>Ossoline</i> 44 Various gneisses with lenses and layers of eclogite, amphibolite, marble and ultramafic rock</p> <p>Zone of Salines 45 Various gneisses with lenses and layers of eclogite, amphibolite, marble and ultramafic rock</p> <p>Cima Lunga Unit 46 Various gneisses with lenses and layers of eclogite, amphibolite, marble and ultramafic rock</p> <p>Adula Nappe Complex Fanella Unit 47 Various gneisses with lenses and layers of eclogite, amphibolite, marble and ultramafic rock</p> <p>Precocone Unit 48 Various gneisses with lenses and layers of eclogite, amphibolite, marble and ultramafic rock</p> <p>Soazza Unit 49 Various gneisses with lenses and layers of eclogite, amphibolite, marble and ultramafic rock</p> <p>Zirveville Unit 50 Mainly granitic gneiss and banded gneiss (without eclogite bouding)</p> <p>Gana-Palligera Unit 51 Mainly granitic gneiss and banded gneiss (without eclogite bouding)</p> <p>Greven Unit 52 Mainly granitic gneiss and banded gneiss (without eclogite bouding)</p> <p>Clere Unit 53 Gneiss with lenses of amphibolite, marble and ultramafic rock</p> <p>Argia Unit 54 Granitic gneiss «Basagras»</p> <p>Bodogno-Gruf Unit 55 Metasedimentary gneiss 56 Gneiss with lenses of eclogite, marble and ultramafic rock 57 Two-mica gneiss: (S1a) Sox Granite, (S1b) Gresselli Granite (250-260 Ma, Mör 22 Ma, Hübner et al. 1998) 58 Metagabbro and gneissic gneiss (S2a) Val Bodogno area, (S2b) Gruf Complex</p>	<p>Europe</p> <p>Jurassic to Cretaceous metasediments 59 Calcareous micashist and quartzite 60 Jurassic-Cretaceous</p> <p>Lebondun Nappe 61 Calcareous micashist and quartzite 62 Jurassic-Cretaceous</p> <p>San Giorgio, Molare and Dampio Units 63 Calcareous micashist and quartzite 64 Jurassic-Cretaceous</p> <p>Pu Terzi-Lombardina Zone 65 Calcareous micashist and quartzite 66 Jurassic</p> <p>Gothard metametamorphic Unit 67 Calcareous micashist and quartzite 68 Jurassic</p> <p>Triassic metasediments 69 Quartzite, meta-saprolite, dolomitic marble, metapelite, locally metagabbro-gneiss</p> <p>Soja and San Giorgio Units 70 Metapsammite to metapsaphic gneiss 71 Late Palaeozoic</p> <p>Sambuco Unit 72 Granitic gneiss: Metello Gneiss 73 Late Palaeozoic 74 Polycyclic gneisses of various compositions and amphibolite</p> <p>Simano Nappe 75 Two-mica granitic gneiss: Vercors Gneiss (200 Ma, Köpfer et al. 1983) 76 Granitic gneiss (2-600 Ma, Alippi et al. 1974) 77 Polycyclic gneisses of various compositions and amphibolite</p> <p>Lucomagno Nappe 78 Metapsammite to metapsaphic gneiss 79 Late Palaeozoic 80 Granitic gneiss 81 Polycyclic gneisses of various compositions and amphibolite</p> <p>Leventina Nappe 82 Metasediment, mainly quartzite 83 Two-mica granitic gneiss: Leventina Gneiss (200-225 Ma, Alippi et al. 1974)</p> <p>Antigorio Nappe 84 Metapsammite granitic-gneissiferous gneiss: Antigorio Gneiss (200-225 Ma, Alippi et al. 1974)</p> <p>Zone of Onsernone 85 Mylonite and granitic gneiss with local biotite rock</p> <p>Gothard Nappe 86 Granitic gneiss: (72a) Cressella Gneiss, (72b) Salvegnon Gneiss (203/228 Ma, Gschwendler 1963) 87 Metapsammite «Chernoboue» 88 Metapsaphic gneiss «Chernoboue» 89 Two-mica granitic gneiss: «Chernoboue» 90 400 Ma, Sengler & Sengler 1953 91 Polycyclic gneisses of various compositions and amphibolite «Pheasant» and «Gressoney»</p> <p>Quaternary 92 Undifferentiated alluvial and glacial sediments</p> <p>Tertiary intrusive rocks 93 Two-mica granite: Novata Stock (25 Ma, Lind et al. 2000) 94 Biogel Granite (20 Ma, von Blanckenburg 1952) 95 Biogel Granite (20 Ma, von Blanckenburg 1952) 96 Biogel Granite (20-25 Ma, von Blanckenburg 1952, Ollard et al. 2004)</p> <p>Layers and lenses of tectonically undifferentiated rocks 97 Marble 98 Ultramafic rock 99 Amphibolite-rich layers commonly with eclogite: Valais 100 Amphibolite-rich layers in polycyclic basement</p> <p>Structural elements 101 Limit of tectonic units 102 Fault (CL, Centauro Line; FL, Forcella Line; IL, Isoldina Line)</p>
---	--	---

Sketch of the paleogeographic situation in the Early Cretaceous



Tectonic overview 1:700 000



Published by Federal Office of Topography, Swiss Geological Survey
Cartography: Swiss Geotechnical Commission
Printed by: Festschrift AG, CH-8132 EggZi
Distribution: Federal Office of Topography, CH-3004 Wilten